

ORDINANCE C-62-19

AN ORDINANCE TO ACCEPT THE PLAT OF FARMSTEAD, PHASE 1


WHEREAS, Farmstead Phase 1, a subdivision containing lots 1 to 38, and 43 – 51 inclusive, and areas designated as Reserve “A through F”, has been submitted to Council for their consideration.

NOW, THEREFORE, BE IT ORDAINED BY THE COUNCIL OF THE CITY OF GROVE CITY, STATE OF OHIO, THAT:

SECTION 1. The Plat of Farmstead, Phase 1, situated in the State of Ohio, County of Franklin, Township of Jackson, City of Grove City and being part of Virginia Military Survey No. 1105 and 6115, containing 31.186 acres of land, more or less. Said 31.186 acres being part of a 207.9033 acre tract being part of those tracts of land conveyed to Grand Communities, LLC, by deed, all being of record in the Recorder's Office, Franklin County, Ohio, is hereby accepted and this Council accepts for public use the street right of way that is within the boundaries of this subdivision.

SECTION 2. Easements, where indicated on the plat, are hereby accepted for operation and maintenance of public utility services including but not limited to water, sanitary sewers, electricity and telephone, and to companies providing cable television and cable signal transmission services and for storm water drainage systems for the construction, operation and maintenance of the facilities to provide such services and systems above and beneath the ground.

SECTION 3. This ordinance shall take effect at the earliest opportunity allowed by law.




Steven R. Robinette, President of Council

Passed: 11-18-19
Effective: 12-19-19




Richard L. Stage, Mayor

Attest:



Tami K. Kelly, MMC, Clerk of Council

I Certify that this ordinance
is correct as to form.


Stephen J. Smith, Director of Law